

**AGREEMENT  
AMONG THE DEPARTMENT OF DEFENSE,  
THE DEPARTMENT OF THE AIR FORCE, AND  
ILLINOIS GENERATION LLC  
ADDRESSING THE HERITAGE PRAIRIE WIND PROJECT  
NEAR HERSCHER, ILLINOIS**

This is an agreement among the Department of Defense (DoD), acting through the Military Aviation and Installation Assurance Siting Clearinghouse, the Department of the Air Force (MILDEP), acting through the Deputy Assistant Secretary of the Air Force for Installations (collectively, the “DoD parties”), and Illinois Generation LLC (Project Owner). Together, these three entities are referred to as “parties” and individually as a “party.” Any reference to “DoD parties” means both parties and does not indicate that one party acts for or on behalf of the other. In this agreement, DoD does not include the United States Army Corps of Engineers when engaged in its civil works program, including any permitting actions.

This agreement is entered into pursuant to section 183a of title 10, United States Code (U.S.C.), and part 211 of title 32, Code of Federal Regulations (CFR).

Attachments A, *Federal Aviation Administration Filings for Heritage Prairie Wind Project*; B, *Heritage Prairie Wind Project Turbines and Project Area*; and C, *Curtailment Communications Protocol*; are attached to this agreement and made a part hereof.

For good and valuable consideration, the receipt of which is hereby acknowledged, the parties agree as follows:

**SECTION 1. PURPOSE.**

**A. Objective.** The objective of this agreement is to mitigate any potential adverse impact and to minimize risks to national security while allowing the Heritage Prairie Wind Project (Project) to proceed with development.

**B. De-confliction.** As the Project was originally filed, its spinning turbine blades would conflict with the North American Aerospace Defense Command’s (NORAD’s) operation of the Joliet, Illinois, Common Air Route Surveillance Radar (CARSR). The parties have focused on de-conflicting these activities and agree that the terms below will allow the mutual goals of the parties to be met, including the protection of the CARSR, which promotes national security, and protection of the National Airspace System, while supporting military readiness.

**SECTION 2. DEFINITIONS.**

**A. Access.** “Access” means either to enter a physical space or to remotely read, copy, edit, divert, release, alter the state of, or otherwise affect information technology systems (e.g., network, data, security, software, hardware).

**B. Actual Curtailment Hours.** [RESERVED]

**C. ASN.** Federal Aviation Administration Aeronautical Study Number.

**D. Banked Hours.** [RESERVED]

**E. CFIUS.** Committee on Foreign Investment in the United States.

**F. CFR.** Code of Federal Regulations.

**G. Curtailment.** The cessation of wind turbine operations when the wind turbine blades are not spinning and are locked. Curtailment requires that all of a turbine's rotor blades be completely precluded from rotation about the rotor hub.

**H. Day.** [RESERVED]

**I. DoD.** Department of Defense, an executive department of the United States.

**J. FAA.** Federal Aviation Administration, an agency of the United States Department of Transportation.

**K. MILDEP.** Department of the Air Force, a military department of the United States.

**L. National Security or Defense Purpose.** An emergency circumstance where the President of the United States, the Secretary of Defense, or a combatant commander under 10 U.S.C. section 164 directs a change to the mission of NORAD in support of emergency circumstances. An emergency circumstance does not include routine changes to the mission of NORAD.

**M. Project.** The Heritage Prairie Wind Project, which will consist of no more than 219 wind turbines identified on Attachment A by ASN or by substitute ASNs submitted in accordance with section 10.A of this agreement. Eighty-six (86) of the 219 wind turbines listed in Attachment A have received Determinations of No Hazard from the FAA.

**N. Project Owner.** Illinois Generation LLC and its successors and assigns.

**O. Radar Adverse-impact Management (RAM).** The technical process designed to minimize the adverse impact of obstruction interference on a radar system. Involves a visit to the radar site by technicians to adjust applicable radar parameters.

**P. Siting Clearinghouse.** Military Aviation and Installation Assurance Siting Clearinghouse established pursuant to 10 U.S.C. section 183a.

**Q. U.S.C.** United States Code.

### SECTION 3. MITIGATION WITH VOLUNTARY CONTRIBUTION.

**A. In General.** This agreement is structured to ensure Project Owner may construct and operate the Project without adversely impacting DoD military operations and readiness. Project Owner agrees to limit the total number of Project wind turbines to no more than 219 with a maximum height of 698 feet above ground level (AGL). Project Owner agrees to restrict the construction of the Project to the specific geographic coordinates, listed in Attachment A, and Project Area, as shown in Attachment B. Project Owner shall notify NORAD via email (n-nc.peterson.nj3.mbx.norad-j36r-omb@mail.mil) when the Project is within 30-60 days of completion (for RAM scheduling purposes) and again when the Project is complete and operational so that the RAM can actually be accomplished.

**B. Impact Analysis during Test Energy Phase.** Following the installation of each wind turbine, Project Owner shall conduct testing of the wind turbine and associated equipment and its ability to generate power and deliver power to the transmission system. This testing and commissioning process shall occur for each wind turbine (individually a “test energy procedure” and, collectively, the “test energy phase”). Prior to the start of the test energy phase, the MILDEP and Project Owner shall meet to discuss the test energy procedure and test energy phase and confirm contact details for Attachment C. During the test energy phase, the MILDEP and Project Owner shall remain in close communication, particularly regarding Project Owner’s scheduling of each test energy procedure and the MILDEP’s scheduling of missions that would be affected by wind turbines. The MILDEP agrees to conduct analysis on a not-to-interfere-with-mission-requirements basis regarding any effect on its operations caused by the test energy procedure of each wind turbine, so long as MILDEP has funding available for such an analysis, and agrees to share with Project Owner any results, including technical parameters, that might indicate that curtailment may not be necessary under certain conditions or for certain periods of time.

**C. Voluntary Contribution.** Subject to the terms and conditions of this agreement, Project Owner shall pay to DoD, within 10 days of the operational date of the Project, a voluntary contribution totaling \$80,000. DoD will use these funds to offset the cost of measures undertaken by DoD to mitigate adverse impacts of this Project or other energy projects within the meaning of 10 U.S.C. section 183a on military operations and readiness or to conduct studies of potential measures to mitigate such impacts. DoD shall accept such payment as a voluntary contribution of funds pursuant to 10 U.S.C. section 183a. Such voluntary contribution may be in addition to voluntary contributions made by other project owners, and such other contributions may be in amounts different from that made by Project Owner. DoD will accept the voluntary contribution on behalf of the DoD parties and will transfer the funds to appropriate accounts. All voluntary contributions shall be paid electronically through Pay.gov.

1. Project Owner shall use one of the following two methods of making payment:
  - a. ACH Debit (preferred). ACH debit authorizes Pay.gov to request a payment immediately upon processing. Many institutions use ACH debit blocks as a precaution to prevent accidental withdrawals from unauthorized sources. In order to ensure the

transaction is not blocked, Project Owner will use DoD's specified ID number as an exception for the debits authorized on the Pay.gov site. The ID for this specific collection is 00008522Z4.

b. ACH Credit. ACH Credit is a promise to arrange a payment from the promisor's bank account to the agency being paid.

2. To complete a voluntary contribution transaction:

a. Visit the Pay.gov website: <https://www.pay.gov/public/form/start/579188704>.

b. Fill out the form provided on the site.

c. Once submitted, print a copy of the confirmation for your records.

3. Important things to remember when filling out the form:

a. Collection Number: The collection number for this transaction will be: 2020IllinoisGenerationHeritagePrairie.

b. Description: \$80,000.

c. For further assistance, visit Pay.gov Web Help section: <https://www.pay.gov/WebHelp/HTML/about.html>

DoD Primary POC for voluntary contribution settlement:

Krishna Nekkhalapudi  
WHS Financial Management Directorate  
4800 Mark Center Drive  
Alexandria, VA 22350  
Office: 703-545-0048  
Email: [krishnachaitanya.nekkhalapudi.civ@mail.mil](mailto:krishnachaitanya.nekkhalapudi.civ@mail.mil)

DoD Alternate POC for voluntary contribution settlement:

Antonio King  
WHS Financial Management Directorate  
4800 Mark Center Drive  
Alexandria, VA 22350  
Office: 703-545-0028  
Email: [antonio.d.king10.civ@mail.mil](mailto:antonio.d.king10.civ@mail.mil)

**D. Amendment of Applications.** Except for the 86 wind turbines listed in Attachment A that have received Determinations of No Hazard from the FAA, Project Owner agrees to amend its applications before the FAA, listed on Attachment A, by incorporating this agreement into each of those applications within 5 days of the execution of this agreement.

## **E. Withdrawal of Objections.**

1. Eighty-six (86) of the wind turbines listed in Attachment A have received Determinations of No Hazard from the FAA. Within 10 calendar days of the execution of this agreement, the DoD parties shall deliver to the FAA “No Objections with Provisions” for the remaining 133 ASNs corresponding to the wind turbine listed on Attachment A. The “Provisions” will incorporate by reference this agreement, referring to it by its title, the date executed, and its signatories.

2. All parties agree that if Project Owner requests to extend the effective period of FAA’s Determination of No Hazard to Air Navigation in accordance with 14 C.F.R. section 77.35, then the DoD Parties agree to deliver to the FAA “No Objections with Provisions” provided that the affected ASNs are listed on Attachment A (as amended, if applicable, in accordance with section 10.A below), do not exceed the maximum height specified in Section 3.A, and are located within the siting parameters of the Project area specified in Attachment B of this agreement or any amendments to this agreement; that the total number of wind turbine ASNs for the Project still does not exceed 219 wind turbines; and that this agreement is incorporated into the ASN filings affected by the extension.

3. The DoD parties agree not to object to the construction and operation of the Project before any federal, state, or local regulatory entity with jurisdiction over the Project (except as provided in sections 6.B and 10.H of this agreement), provided that Project Owner is in material compliance with the terms of this agreement and that Project Owner has disclosed to the DoD parties in writing all material facts necessary to fully assess potential adverse impacts and all material facts relevant to other federal, state, or local regulatory entity jurisdictional matters.

**F. Other Regulatory Actions.** This agreement shall not prevent or limit the DoD parties from communicating in any form with any regulatory body or agency with jurisdiction or possible jurisdiction over matters affecting NORAD or the Joliet, Illinois, CARSR beyond the Project.

## **SECTION 4. CURTAILMENT.**

**A. Curtailment for a National Security or Defense Purpose.** Upon request by either DoD party or NORAD, Project Owner agrees to immediately curtail wind turbine operations for a national security or defense purpose utilizing the communication protocol set out in Attachment C. Such curtailment may not be requested except for a national security or defense purpose. Curtailment for a national security or defense purpose will be temporary in nature and extend only so long as is absolutely necessary to meet the discrete, temporary, and stated national security or defense purpose. This agreement in no way precludes Project Owner from seeking any available legal remedies for any curtailment associated with a national security emergency other than challenging the curtailment itself. Any request for curtailment under this subsection will be communicated by either DoD party or the applicable NORAD Air Defense Sector (ADS)

to Project Owner and will include the releasable portions of the President's, the Secretary's, or the combatant commander's mission order.

**B. Wear and Tear.** It is a fundamental premise of this agreement that the limited curtailment expected to be required from this agreement will not cause excess wear and tear on the Project. Project Owner agrees that it is responsible for any damage or wear and tear to the turbines as a result of curtailment (as defined in Section 2.G) pursuant to this agreement.

**C. Disclosure of Curtailment Request.** Project Owner acknowledges that there may be national security considerations associated with any request by the MILDEP for curtailment in accordance with the terms of this agreement and any curtailment resulting therefrom. Project Owner therefore agrees not to disclose any such request or any curtailment resulting therefrom without the prior consent of the MILDEP, and the MILDEP agrees that consent to disclose to a business entity with which a non-disclosure agreement is in place will not be unreasonably withheld.

## **SECTION 5. REVIEW OF BUSINESS ENTITIES.**

**A. Protection of Defense Capabilities.** It is a priority for the MILDEP to protect national defense capabilities and military operations, including military installations, research, development, test and evaluation activities, and military readiness activities from compromise and exploitation that may occur due to an activity under foreign control operating in the vicinity of those national defense capabilities and military operations.

### **B. Advance Notice.**

1. Project Owner shall provide advance written notice to the MILDEP of the following:
  - a. The names of business entities or persons having a direct ownership interest in the Project.
  - b. The names of the material vendors and business entities with which Project Owner will potentially execute contracts to perform construction, supply turbines, or conduct operations activities at the location of the Project.
  - c. The names of any foreign entities or persons being allowed to access the wind turbine structures and associated data systems.
2. For those entities or persons identified under paragraphs 5.B.1.a and 5.B.1.b, the MILDEP agrees to identify to Project Owner, no later than 30 days after the Effective Date of this agreement, any entity or person posing a security concern. For those entities or persons identified under paragraph 5.B.1.c, the MILDEP agrees to identify to Project Owner, no later than 30 days after the receipt of the name of any foreign entity or person allowed to access the wind turbines and associated data systems, any entity or person posing a security concern. Project Owner agrees to enter into negotiations with the DoD parties in order to

mitigate any such concern. Any such security concern must be resolved prior to allowing access to the site by such persons or representatives of such entities or the use of wind turbines or other permanent on-site equipment manufactured by such a business entity.

3. Project Owner agrees to provide advance written notice to the MILDEP of Project Owner's use of any material vendor not previously screened pursuant to this section. The term "material" used in this subsection means "significant, influential, or relevant." Project Owner shall allow the MILDEP 30 days following such a notice to conduct a security review and assess any security concern. Project Owner will provide advance written notice of a potential new material vendor but need not wait 30 days if an unexpected situation arises for which employing services or vendors immediately is prudent for the operation of the Project.

## **SECTION 6. ASSIGNMENT.**

**A. Right to Assign.** This agreement shall be binding upon Project Owner and its successors and assigns. If Project Owner and its successors or assigns (assignors) elect to sell, convey, mortgage, assign, or otherwise transfer all or any part of its interests and obligations in the assets comprising the Project (assignment) to any third party (assignee), assignor shall cause such assignee to expressly acknowledge the existence of this agreement. The assignor shall provide a copy of this agreement to the assignee. The assignee shall provide new point of contact information (as in Section 8) to the DoD parties.

**B. Notice of Assignment to CFIUS.** If the prospective assignee is a foreign national or foreign-owned or -controlled business entity, assignor and the proposed assignee shall jointly provide notice of the proposed transaction to CFIUS in accordance with applicable regulations (subpart D of 31 CFR part 800) and provide a copy of the notice to the MILDEP. Nothing in this agreement shall prohibit or limit DoD from objecting to the transaction before CFIUS, nor limit communications with CFIUS during national security reviews and investigations, and, should mitigation result, during mitigation, tracking, and post-consummation monitoring and enforcement, pursuant to applicable statutes and regulations.

**C. Effect of Assignment.** Upon an assignment, assignor shall be relieved of any obligations or liabilities under this agreement to the extent that the assignee has assumed in writing such obligations or liabilities and provided that Project Owner has provided a copy of the assignment, including the assumption of obligations and liabilities, to the DoD parties.

## **SECTION 7. EFFECTIVE DATE AND EXPIRATION.**

**A. Effective Date.** This agreement becomes effective on the date when all parties have signed it.

**B. Expiration.** This agreement shall expire and have no further force and effect upon the occurrence of the earlier of the following:

1. Construction of the Project has not commenced within the time prescribed under 14 CFR sections 77.33 and 77.35.
2. The Project is decommissioned.
3. Joliet CARSR permanently ceases operations. However, if the current radar is replaced with a radar system that has similar needs for mitigation, then this agreement shall not expire.
4. Termination of the agreement by written mutual agreement of the parties.

**C. Actions Prior to Expiration.** Any activities engaged in by the parties (including the expenditure of part or all of any voluntary contribution) that occurred prior to expiration of this agreement shall remain valid and continue in effect, notwithstanding the expiration of the agreement.

## **SECTION 8. POINTS OF CONTACT AND NOTIFICATION.**

**A. Points of Contact (POCs).** The following persons shall be the primary POCs for the parties for purposes of this agreement. Any notice, request, or other communication to be provided pursuant to this agreement shall be delivered to the POCs. Any party may change its POC by providing written notification of the change to the other parties at least 30 days in advance of the change taking effect.

1. DoD.

a. Executive Director, Military Aviation and Installation Assurance Siting Clearinghouse, 3400 Defense Pentagon, Room 5C646, Washington, DC 20301-3400

b. NORAD J3 Radar Analysis Branch, 250 Vandenberg Street, Ste B016, Peterson AFB, CO, 80914, n-nc.peterson.nj3.mbx.norad-j36r-omb@mail.mil

2. MILDEP. Director, Air Force Encroachment Management, Office of the Assistant Secretary of the Air Force for Installations, Environment, and Energy, 1665 Air Force Pentagon, Room 4B941, Washington, DC 20330-1665, usaf.pentagon.saf-ie.mbx.saf-ieim-workflow@mail.mil

3. Project Owner.

a. Illinois Generation LLC, c/o Pattern Renewables Development Company 2 LLC, Attention General Counsel, 1088 Sansome Street, San Francisco, CA 94131, kevin.wetzel@patternenergy.com

b. Illinois Generation LLC, c/o ConnectGen Operating LLC, Attention General Counsel, 1001 McKinney, Suite 700, Houston, Texas 77002



**B. Notification.** Any written notice shall be sent by registered or certified mail, postage prepaid; sent by a nationally recognized overnight delivery service that provides a receipt for delivery; or hand delivered. A notice shall be deemed received when delivered to the recipient's address.

## **SECTION 9. BREACH AND DISPUTE RESOLUTION.**

If a party believes that another party has breached this agreement, it shall provide written notice of the breach within 30 days of discovery of the breach to all other parties and provide the breaching party a reasonable opportunity (but in all cases at least 30 days from delivery of such notice) to cure the breach. Failure to provide notice within such 30-day period only waives the rights with respect to the periods from after the expiration of such 30-day period and until the date when the notice was given. If there is a dispute between the involved parties as to whether a breach occurred, the involved parties agree to attempt to resolve the dispute beginning with Project Owner and representatives of the MILDEP and NORAD. Disputes may be elevated, on the part of the DoD parties, to the MILDEP headquarters and then to the Executive Director of the Siting Clearinghouse. If the breach is not cured or resolved after this initial dispute resolution process, any party may seek to enforce this agreement. Each party specifically reserves any and all rights or causes of action it may have either at law or in equity to require compliance with any provision of this agreement. Each party reserves the right to enforce or refrain from enforcing against another party the terms of this agreement as it sees fit and failure to enforce does not act to excuse future breaches.

## **SECTION 10. GENERAL PROVISIONS.**

**A. Amendments.** Any party to this agreement may request that it be amended, whereupon the parties agree to consult to consider such amendments. Any amendment to this agreement shall become effective when signed by all of the parties unless its terms provide for a different effective date. Amendments only providing substitute ASNs within the Project boundary, with no change to height or total number of Project ASNs, need only be signed by the MILDEP's and Project Owner's designated Project officers if filed with FAA within 18 months of the effective date of this agreement.

**B. Integration.** This agreement contains the entire agreement and understanding between the parties with respect to all of the subject matter contained herein, thereby merging and superseding all prior agreements and representations by the parties with respect to such subject matter.

**C. Governing Law.** This agreement shall be governed by and construed in accordance with the laws of the United States and the State of Illinois, as may be applicable.

**D. Interpretation.** In the event an ambiguity or question of intent or interpretation arises, this agreement shall be construed as if drafted jointly by the parties and no presumption or

burden of proof shall arise favoring or disfavoring any party by virtue of authorship of any of the provisions of this agreement. Any reference to any Federal, state, interstate, local, or foreign statute or law shall be deemed also to refer to all rules and regulations promulgated thereunder, as they may have been amended from time to time, unless the context requires otherwise.

**E. Headings and Titles.** The headings or section titles contained in this agreement are inserted solely for convenience and do not constitute a part of this agreement between the parties, nor should they be used to aid in any manner in the construction of this agreement.

**F. Severability.** If any term, provision, or condition of this agreement is held to be invalid, void, or unenforceable by a governmental authority and such holding is not or cannot be appealed further, then such invalid, void, or unenforceable term, provision, or condition shall be deemed severed from this agreement and all remaining terms, provisions, and conditions of this agreement shall continue in full force and effect. The parties shall endeavor in good faith to replace such invalid, void, or unenforceable term, provision, or condition with valid and enforceable terms, provisions, or conditions that achieve the purpose intended by the parties to the greatest extent permitted by law.

**G. Waivers; Remedies Cumulative.** There is no implied waiver of rights under this agreement. No failure or delay on the part of a party in exercising any of its rights under this agreement or in insisting upon strict performance of provisions of this agreement, no partial exercise by either party of any of its rights under this agreement, and no course of dealing between the parties shall constitute a waiver of the rights of any party under this agreement, other than the requirement to raise a matter of breach within 30 days of discovery. Any waiver shall be effective only by a written instrument signed by the party granting such waiver, and such waiver shall not operate as a waiver of, or estoppel with respect to, any subsequent failure to comply with this agreement. The remedies provided in this agreement are cumulative and not exclusive of any remedies provided by law.

**H. CFIUS.** Nothing in this agreement shall relieve Project Owner or its successors or assigns from complying with 31 CFR part 800 (Mergers, Acquisitions, and Takeovers By Foreign Persons) nor prevent or limit the parties from communicating in any form with CFIUS.

**I. Anti-Deficiency.** For the DoD parties, this agreement is subject to the availability of appropriated funds and sufficient resources. No provision in this agreement shall be interpreted to require obligation or payment of funds in violation of the Anti-Deficiency Act, 31 U.S.C. section 1341.

**J. Disclosure.** The parties may freely disclose this agreement with any person or entity. DoD will post the agreement on the Siting Clearinghouse website. Project Owner may mark any part of any document it believes to be proprietary or competition sensitive and that it wants DoD or the MILDEP to exempt from disclosure. The DoD parties will only disclose any such marked information in accordance with the provisions of 5 U.S.C. section 552 (the Freedom of Information Act).

**K. No Third Party Beneficiaries.** Nothing in this agreement, express or implied, is

intended to give to, or shall be construed to confer upon, any person not a party any remedy or claim under or by reason of this agreement. This agreement shall be for the sole and exclusive benefit of the parties and their respective successors and assigns.

**L. Full and Complete Satisfaction.** The completion of the obligations of each of the parties under this agreement constitute the full and complete satisfaction of those obligations.

**M. Other Federal Agencies.** This agreement does not bind any Federal agency, other than the DoD parties, nor waive required compliance with any law or regulation.

**N. Completion of Construction.** Within 60 days of the completion of construction of the Project, Project Owner shall deliver to DoD copies of the FAA form 7460-2 for each ASN, including the final coordinates for each turbine erected.


**O. Grid Operator Protocols.** Project Owner shall disclose this curtailment requirement to the grid operator and shall comply with the mitigation agreement's curtailment provisions, including requesting waivers from the grid operator if grid protocols would interfere with this mitigation agreement.

*[Continued on following page]*

**P. Signature/Counterparts.** The parties represent and warrant that the signatories below have authority to sign on behalf of and bind each respective party, and that no other signature is required to bind that party. This agreement may be executed in several counterparts, each of which shall be deemed an original, all of which shall constitute but one and the same instrument.


**IN WITNESS WHEREOF**, the parties have executed and delivered this agreement.

**FOR THE DEPARTMENT OF DEFENSE:**

  
\_\_\_\_\_  
W. Jordan Gillis  
Assistant Secretary of Defense  
(Sustainment)


30 Jul 2020  
Date

**FOR THE DEPARTMENT OF THE AIR FORCE:**

  
\_\_\_\_\_  
CAROL ANN Y. BEDA  
Acting Deputy Assistant Secretary  
of the Air Force (Installations)


21 Jul 2020  
Date

**FOR ILLINOIS GENERATION LLC:**

  
\_\_\_\_\_  
Illinois Generation LLC

Amy Smolen  
Authorized Signatory

6/30/2020  
Date

  
\_\_\_\_\_  
Illinois Generation LLC

Caton Fenz  
Authorized Signatory

SL

7/6/2020  
Date

**ATTACHMENT A**

Federal Aviation Administration Filings for Heritage Prairie Wind Project

ASN	City	State	Structure Type	AGL	Latitude (N)	Longitude (W)
2019-WTE-7712-OE	Herscher	IL	Wind Turbine	698'	41.05636944	-88.18646111
2019-WTE-7713-OE	Herscher	IL	Wind Turbine	698'	41.09454167	-88.10817778
2019-WTE-7714-OE	Herscher	IL	Wind Turbine	698'	41.15596389	-88.14916667
2019-WTE-7715-OE	Herscher	IL	Wind Turbine	698'	41.06488333	-88.08178056
2019-WTE-7716-OE	Herscher	IL	Wind Turbine	698'	41.124375	-88.104125
2019-WTE-7717-OE	Herscher	IL	Wind Turbine	698'	41.09004444	-88.14396667
2019-WTE-7718-OE	Herscher	IL	Wind Turbine	698'	41.12616667	-88.15699167
2019-WTE-7719-OE	Herscher	IL	Wind Turbine	698'	41.04804444	-88.23398889
2019-WTE-7720-OE	Herscher	IL	Wind Turbine	698'	41.10805278	-88.02097222
2019-WTE-7721-OE	Herscher	IL	Wind Turbine	698'	41.04528611	-88.12480833
2019-WTE-7722-OE	Herscher	IL	Wind Turbine	698'	41.04779444	-88.21868611
2019-WTE-7723-OE	Herscher	IL	Wind Turbine	698'	41.10281944	-88.19822222
2019-WTE-7724-OE	Herscher	IL	Wind Turbine	698'	41.12983056	-88.07990278
2019-WTE-7725-OE	Herscher	IL	Wind Turbine	698'	41.12021389	-88.19602778
2019-WTE-7726-OE	Herscher	IL	Wind Turbine	698'	41.08638333	-88.24365
2019-WTE-7727-OE	Herscher	IL	Wind Turbine	698'	41.03183333	-88.14571111
2019-WTE-7728-OE	Herscher	IL	Wind Turbine	698'	41.06598056	-88.12265
2019-WTE-7729-OE	Herscher	IL	Wind Turbine	698'	41.11233611	-88.09203889
2019-WTE-7730-OE	Herscher	IL	Wind Turbine	698'	41.11318333	-88.12899722
2019-WTE-7731-OE	Herscher	IL	Wind Turbine	698'	41.08796111	-88.18588333
2019-WTE-7732-OE	Herscher	IL	Wind Turbine	698'	41.04404167	-88.19643889
2019-WTE-7733-OE	Herscher	IL	Wind Turbine	698'	41.05883056	-88.156425
2019-WTE-7734-OE	Herscher	IL	Wind Turbine	698'	41.13911111	-88.23031111
2019-WTE-7735-OE	Herscher	IL	Wind Turbine	698'	41.14919722	-88.13498889
2019-WTE-7736-OE	Herscher	IL	Wind Turbine	698'	41.07771389	-88.21455833
2019-WTE-7737-OE	Herscher	IL	Wind Turbine	698'	41.12843889	-88.13557778
2019-WTE-7738-OE	Herscher	IL	Wind Turbine	698'	41.12571944	-88.02542222
2019-WTE-7739-OE	Herscher	IL	Wind Turbine	698'	41.08900556	-88.08589722
2019-WTE-7740-OE	Herscher	IL	Wind Turbine	698'	41.06315	-88.02562222
2019-WTE-7741-OE	Herscher	IL	Wind Turbine	698'	41.06641944	-88.16590556
2019-WTE-7742-OE	Herscher	IL	Wind Turbine	698'	41.14726667	-88.18173333
2019-WTE-7743-OE	Herscher	IL	Wind Turbine	698'	41.09715	-88.12753889
2019-WTE-7744-OE	Herscher	IL	Wind Turbine	698'	41.12791111	-88.01565556
2019-WTE-7745-OE	Herscher	IL	Wind Turbine	698'	41.07113889	-88.02523333
2019-WTE-7746-OE	Herscher	IL	Wind Turbine	698'	41.06285278	-88.04356111
2019-WTE-7747-OE	Herscher	IL	Wind Turbine	698'	41.134975	-88.19897222
2019-WTE-7748-OE	Herscher	IL	Wind Turbine	698'	41.03187222	-88.12964444

ASN	City	State	Structure Type	AGL	Latitude (N)	Longitude (W)
2019-WTE-7749-OE	Herscher	IL	Wind Turbine	698'	41.11002778	-88.22001667
2019-WTE-7750-OE	Herscher	IL	Wind Turbine	698'	41.08910278	-88.16774444
2019-WTE-7751-OE	Herscher	IL	Wind Turbine	698'	41.04672778	-88.246425
2019-WTE-7752-OE	Herscher	IL	Wind Turbine	698'	41.12857222	-88.04304444
2019-WTE-7753-OE	Herscher	IL	Wind Turbine	698'	41.14913889	-88.17080556
2019-WTE-7754-OE	Herscher	IL	Wind Turbine	698'	41.07987222	-88.16168889
2019-WTE-7755-OE	Herscher	IL	Wind Turbine	698'	41.11185833	-88.06671389
2019-WTE-7756-OE	Herscher	IL	Wind Turbine	698'	41.09569167	-88.04508056
2019-WTE-7757-OE	Herscher	IL	Wind Turbine	698'	41.06860556	-88.06453611
2019-WTE-7758-OE	Herscher	IL	Wind Turbine	698'	41.05969722	-88.06457222
2019-WTE-7759-OE	Herscher	IL	Wind Turbine	698'	41.08834444	-88.22311667
2019-WTE-7760-OE	Herscher	IL	Wind Turbine	698'	41.12396389	-88.21713056
2019-WTE-7761-OE	Herscher	IL	Wind Turbine	698'	41.076975	-88.24460556
2019-WTE-7762-OE	Herscher	IL	Wind Turbine	698'	41.06506111	-88.24610833
2019-WTE-7763-OE	Herscher	IL	Wind Turbine	698'	41.13563889	-88.09789722
2019-WTE-7764-OE	Herscher	IL	Wind Turbine	698'	41.04716667	-88.15719167
2019-WTE-7765-OE	Herscher	IL	Wind Turbine	698'	41.06535833	-88.1835
2019-WTE-7766-OE	Herscher	IL	Wind Turbine	698'	41.06065278	-88.225925
2019-WTE-7767-OE	Herscher	IL	Wind Turbine	698'	41.06598333	-88.14006667
2019-WTE-7768-OE	Herscher	IL	Wind Turbine	698'	41.12511389	-88.17595278
2019-WTE-7769-OE	Herscher	IL	Wind Turbine	698'	41.09423333	-88.20434167
2019-WTE-7770-OE	Herscher	IL	Wind Turbine	698'	41.10677222	-88.04852778
2019-WTE-7771-OE	Herscher	IL	Wind Turbine	698'	41.07394167	-88.22570278
2019-WTE-7772-OE	Herscher	IL	Wind Turbine	698'	41.09746111	-88.02156389
2019-WTE-7773-OE	Herscher	IL	Wind Turbine	698'	41.11242222	-88.11121111
2019-WTE-7774-OE	Herscher	IL	Wind Turbine	698'	41.09993611	-88.21822778
2019-WTE-7775-OE	Herscher	IL	Wind Turbine	698'	41.13695556	-88.216175
2019-WTE-7776-OE	Herscher	IL	Wind Turbine	698'	41.12060833	-88.07196667
2019-WTE-7777-OE	Herscher	IL	Wind Turbine	698'	41.07403333	-88.11117222
2019-WTE-7778-OE	Buckingham	IL	Wind Turbine	698'	41.09387222	-88.06621944
2019-WTE-7779-OE	Buckingham	IL	Wind Turbine	698'	41.07747222	-88.17816389
2019-WTE-7780-OE	Buckingham	IL	Wind Turbine	698'	41.10311111	-88.17880556
2019-WTE-7781-OE	Buckingham	IL	Wind Turbine	698'	41.05414444	-88.12416944
2019-WTE-7782-OE	Buckingham	IL	Wind Turbine	698'	41.15010278	-88.15920833
2019-WTE-7783-OE	Buckingham	IL	Wind Turbine	698'	41.08018611	-88.14196111
2019-WTE-7784-OE	Buckingham	IL	Wind Turbine	698'	41.08438056	-88.02132222
2019-WTE-7785-OE	Buckingham	IL	Wind Turbine	698'	41.08184167	-88.09875
2019-WTE-7786-OE	Buckingham	IL	Wind Turbine	698'	41.07489444	-88.04412778
2019-WTE-7787-OE	Buckingham	IL	Wind Turbine	698'	41.08311111	-88.04348056
2019-WTE-7788-OE	Buckingham	IL	Wind Turbine	698'	41.13452222	-88.17899167

ASN	City	State	Structure Type	AGL	Latitude (N)	Longitude (W)
2019-WTE-7789-OE	Buckingham	IL	Wind Turbine	698'	41.06371667	-88.20574722
2019-WTE-7790-OE	Buckingham	IL	Wind Turbine	698'	41.04898056	-88.20570278
2019-WTE-7791-OE	Buckingham	IL	Wind Turbine	698'	41.10965556	-88.16398333
2019-WTE-7792-OE	Buckingham	IL	Wind Turbine	698'	41.08019167	-88.06382778
2019-WTE-7793-OE	Buckingham	IL	Wind Turbine	698'	41.11288889	-88.03316667
2019-WTE-7794-OE	Buckingham	IL	Wind Turbine	698'	41.14036111	-88.15270278
2019-WTE-7795-OE	Buckingham	IL	Wind Turbine	698'	41.07301389	-88.19843889
2019-WTE-7796-OE	Buckingham	IL	Wind Turbine	698'	41.05516389	-88.24641389
2019-WTE-7797-OE	Buckingham	IL	Wind Turbine	698'	41.10511944	-88.08250556
2020-WTE-727-OE	Dwight	IL	Wind Turbine	698'	41.11192778	-88.26189722
2020-WTE-728-OE	Dwight	IL	Wind Turbine	698'	41.11183889	-88.27460278
2020-WTE-729-OE	Dwight	IL	Wind Turbine	698'	41.11116944	-88.30273611
2020-WTE-730-OE	Dwight	IL	Wind Turbine	698'	41.11081667	-88.32094167
2020-WTE-731-OE	Dwight	IL	Wind Turbine	698'	41.11025833	-88.34123056
2020-WTE-732-OE	Dwight	IL	Wind Turbine	698'	41.10986111	-88.35607222
2020-WTE-733-OE	Dwight	IL	Wind Turbine	698'	41.10978889	-88.33117778
2020-WTE-734-OE	Dwight	IL	Wind Turbine	698'	41.10961389	-88.36577778
2020-WTE-735-OE	Dwight	IL	Wind Turbine	698'	41.10754722	-88.37534444
2020-WTE-736-OE	Dwight	IL	Wind Turbine	698'	41.106475	-88.38577778
2020-WTE-737-OE	Dwight	IL	Wind Turbine	698'	41.10640556	-88.31409167
2020-WTE-738-OE	Dwight	IL	Wind Turbine	698'	41.1059	-88.28218056
2020-WTE-739-OE	Dwight	IL	Wind Turbine	698'	41.10403611	-88.39557222
2020-WTE-740-OE	Dwight	IL	Wind Turbine	698'	41.10055556	-88.31956389
2020-WTE-741-OE	Dwight	IL	Wind Turbine	698'	41.09980556	-88.35851111
2020-WTE-742-OE	Dwight	IL	Wind Turbine	698'	41.09916389	-88.26397778
2020-WTE-743-OE	Dwight	IL	Wind Turbine	698'	41.09861389	-88.33465
2020-WTE-744-OE	Dwight	IL	Wind Turbine	698'	41.09861111	-88.29136111
2020-WTE-745-OE	Dwight	IL	Wind Turbine	698'	41.09858611	-88.37368333
2020-WTE-746-OE	Dwight	IL	Wind Turbine	698'	41.09276667	-88.31901667
2020-WTE-747-OE	Dwight	IL	Wind Turbine	698'	41.09267778	-88.34280833
2020-WTE-748-OE	Dwight	IL	Wind Turbine	698'	41.09135	-88.28564444
2020-WTE-749-OE	Dwight	IL	Wind Turbine	698'	41.09083056	-88.35754722
2020-WTE-750-OE	Dwight	IL	Wind Turbine	698'	41.09008333	-88.27319444
2020-WTE-751-OE	Dwight	IL	Wind Turbine	698'	41.089525	-88.37115278
2020-WTE-752-OE	Dwight	IL	Wind Turbine	698'	41.08907778	-88.332275
2020-WTE-753-OE	Dwight	IL	Wind Turbine	698'	41.08737778	-88.39008889
2020-WTE-754-OE	Dwight	IL	Wind Turbine	698'	41.086475	-88.31234444
2020-WTE-755-OE	Dwight	IL	Wind Turbine	698'	41.08626111	-88.25285278
2020-WTE-756-OE	Dwight	IL	Wind Turbine	698'	41.08615556	-88.29298611
2020-WTE-757-OE	Dwight	IL	Wind Turbine	698'	41.08475278	-88.40552778

ASN	City	State	Structure Type	AGL	Latitude (N)	Longitude (W)
2020-WTE-758-OE	Dwight	IL	Wind Turbine	698'	41.08473333	-88.26479444
2020-WTE-759-OE	Dwight	IL	Wind Turbine	698'	41.08463056	-88.342725
2020-WTE-760-OE	Dwight	IL	Wind Turbine	698'	41.08448056	-88.35501111
2020-WTE-761-OE	Dwight	IL	Wind Turbine	698'	41.08373611	-88.36893611
2020-WTE-762-OE	Dwight	IL	Wind Turbine	698'	41.07822778	-88.27619444
2020-WTE-763-OE	Dwight	IL	Wind Turbine	698'	41.07813333	-88.39171389
2020-WTE-764-OE	Dwight	IL	Wind Turbine	698'	41.07786667	-88.330275
2020-WTE-765-OE	Dwight	IL	Wind Turbine	698'	41.07769722	-88.314625
2020-WTE-766-OE	Dwight	IL	Wind Turbine	698'	41.07691944	-88.30385
2020-WTE-767-OE	Dwight	IL	Wind Turbine	698'	41.07687778	-88.25288333
2020-WTE-768-OE	Dwight	IL	Wind Turbine	698'	41.07611111	-88.36734167
2020-WTE-769-OE	Dwight	IL	Wind Turbine	698'	41.07573889	-88.29225
2020-WTE-770-OE	Dwight	IL	Wind Turbine	698'	41.07561667	-88.35493333
2020-WTE-771-OE	Dwight	IL	Wind Turbine	698'	41.07464722	-88.340475
2020-WTE-772-OE	Dwight	IL	Wind Turbine	698'	41.07406667	-88.38380556
2020-WTE-773-OE	Dwight	IL	Wind Turbine	698'	41.07315833	-88.41123056
2020-WTE-774-OE	Dwight	IL	Wind Turbine	698'	41.07286667	-88.26263611
2020-WTE-775-OE	Dwight	IL	Wind Turbine	698'	41.07217778	-88.27197778
2020-WTE-776-OE	Dwight	IL	Wind Turbine	698'	41.07201667	-88.39790278
2020-WTE-777-OE	Dwight	IL	Wind Turbine	698'	41.07058056	-88.31901111
2020-WTE-778-OE	Dwight	IL	Wind Turbine	698'	41.06969167	-88.28200278
2020-WTE-779-OE	Dwight	IL	Wind Turbine	698'	41.06910556	-88.37206111
2020-WTE-780-OE	Dwight	IL	Wind Turbine	698'	41.06897778	-88.30268889
2020-WTE-781-OE	Dwight	IL	Wind Turbine	698'	41.06821111	-88.34985833
2020-WTE-782-OE	Dwight	IL	Wind Turbine	698'	41.06485556	-88.26242778
2020-WTE-783-OE	Dwight	IL	Wind Turbine	698'	41.0635	-88.40305
2020-WTE-784-OE	Dwight	IL	Wind Turbine	698'	41.06148056	-88.38319167
2020-WTE-785-OE	Dwight	IL	Wind Turbine	698'	41.06098889	-88.37199444
2020-WTE-786-OE	Dwight	IL	Wind Turbine	698'	41.06061111	-88.31335278
2020-WTE-787-OE	Dwight	IL	Wind Turbine	698'	41.06052778	-88.27106944
2020-WTE-788-OE	Dwight	IL	Wind Turbine	698'	41.06028056	-88.29208611
2020-WTE-789-OE	Dwight	IL	Wind Turbine	698'	41.06013056	-88.33044722
2020-WTE-790-OE	Dwight	IL	Wind Turbine	698'	41.05986667	-88.34227222
2020-WTE-791-OE	Dwight	IL	Wind Turbine	698'	41.05978056	-88.35711667
2020-WTE-792-OE	Dwight	IL	Wind Turbine	698'	41.05971111	-88.41674444
2020-WTE-793-OE	Dwight	IL	Wind Turbine	698'	41.05942222	-88.39385556
2020-WTE-794-OE	Dwight	IL	Wind Turbine	698'	41.05810556	-88.30212778
2020-WTE-795-OE	Dwight	IL	Wind Turbine	698'	41.05691389	-88.28148333
2020-WTE-796-OE	Dwight	IL	Wind Turbine	698'	41.05553333	-88.26295278
2020-WTE-797-OE	Dwight	IL	Wind Turbine	698'	41.05552222	-88.40736111

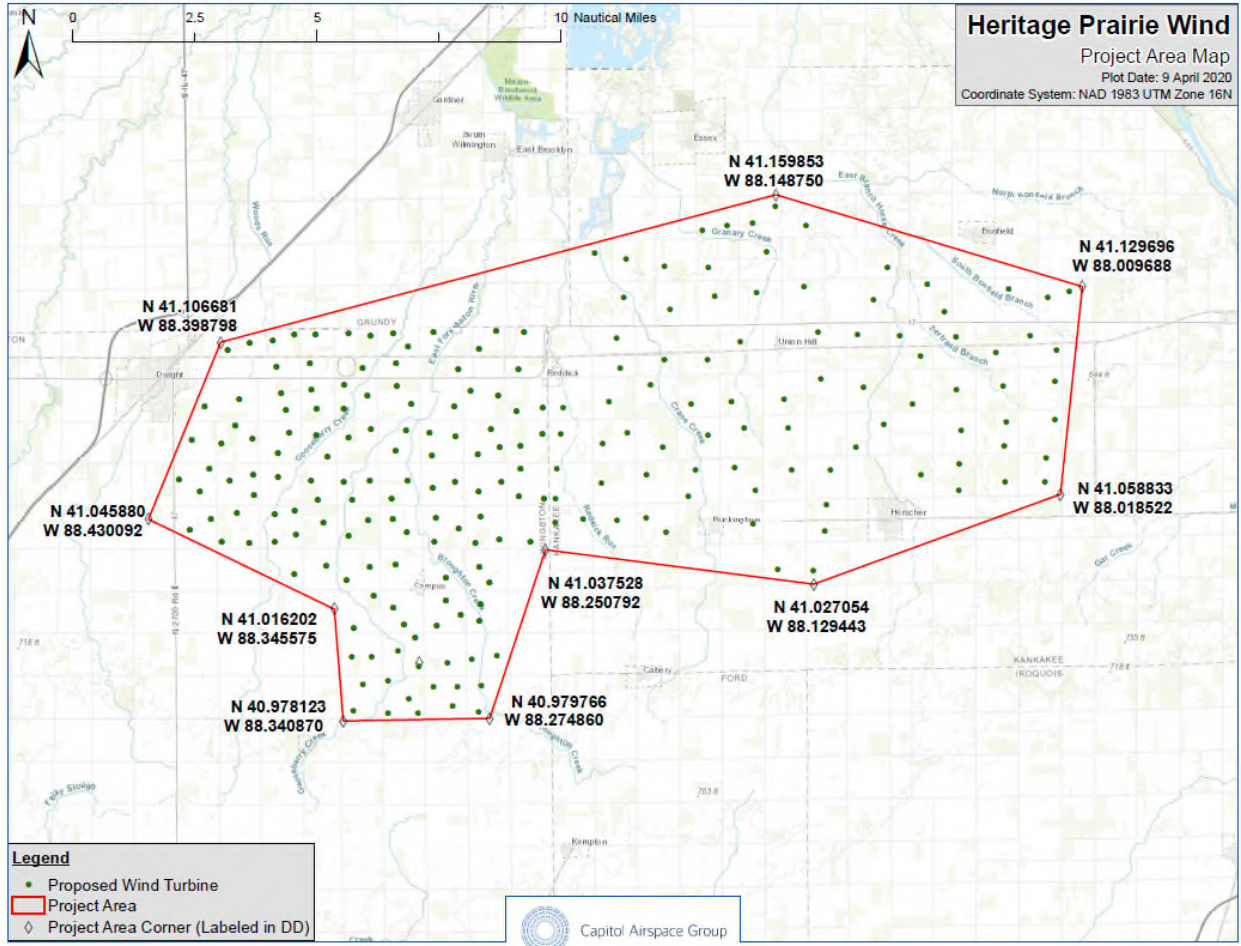


ASN	City	State	Structure Type	AGL	Latitude (N)	Longitude (W)
2020-WTE-798-OE	Dwight	IL	Wind Turbine	698'	41.05509444	-88.25181944
2020-WTE-799-OE	Dwight	IL	Wind Turbine	698'	41.05492222	-88.3828
2020-WTE-800-OE	Dwight	IL	Wind Turbine	698'	41.05437778	-88.32043611
2020-WTE-801-OE	Dwight	IL	Wind Turbine	698'	41.05371389	-88.33822222
2020-WTE-802-OE	Dwight	IL	Wind Turbine	698'	41.05338611	-88.35381944
2020-WTE-803-OE	Dwight	IL	Wind Turbine	698'	41.04941667	-88.36424722
2020-WTE-804-OE	Dwight	IL	Wind Turbine	698'	41.04853889	-88.3904
2020-WTE-805-OE	Dwight	IL	Wind Turbine	698'	41.04850556	-88.28028889
2020-WTE-806-OE	Dwight	IL	Wind Turbine	698'	41.048275	-88.37334444
2020-WTE-807-OE	Dwight	IL	Wind Turbine	698'	41.04790556	-88.30042222
2020-WTE-808-OE	Dwight	IL	Wind Turbine	698'	41.04706944	-88.31980556
2020-WTE-809-OE	Dwight	IL	Wind Turbine	698'	41.04684167	-88.33103333
2020-WTE-810-OE	Dwight	IL	Wind Turbine	698'	41.04630278	-88.402
2020-WTE-811-OE	Dwight	IL	Wind Turbine	698'	41.04546944	-88.35116944
2020-WTE-812-OE	Dwight	IL	Wind Turbine	698'	41.04444444	-88.29013889
2020-WTE-813-OE	Dwight	IL	Wind Turbine	698'	41.04281944	-88.31344722
2020-WTE-814-OE	Dwight	IL	Wind Turbine	698'	41.042675	-88.41138889
2020-WTE-815-OE	Dwight	IL	Wind Turbine	698'	41.04134722	-88.36343333
2020-WTE-816-OE	Dwight	IL	Wind Turbine	698'	41.04115556	-88.33978889
2020-WTE-817-OE	Dwight	IL	Wind Turbine	698'	41.040875	-88.27182778
2020-WTE-818-OE	Dwight	IL	Wind Turbine	698'	41.03997778	-88.25757778
2020-WTE-819-OE	Dwight	IL	Wind Turbine	698'	41.03971389	-88.30100278
2020-WTE-820-OE	Dwight	IL	Wind Turbine	698'	41.03962778	-88.28255
2020-WTE-821-OE	Dwight	IL	Wind Turbine	698'	41.03870833	-88.37308333
2020-WTE-822-OE	Dwight	IL	Wind Turbine	698'	41.03868889	-88.39679167
2020-WTE-823-OE	Dwight	IL	Wind Turbine	698'	41.03836389	-88.38452222
2020-WTE-824-OE	Dwight	IL	Wind Turbine	698'	41.03182222	-88.31828333
2020-WTE-825-OE	Dwight	IL	Wind Turbine	698'	41.03136111	-88.28061111
2020-WTE-826-OE	Dwight	IL	Wind Turbine	698'	41.03114167	-88.34961944
2020-WTE-827-OE	Dwight	IL	Wind Turbine	698'	41.03061944	-88.33003333
2020-WTE-828-OE	Dwight	IL	Wind Turbine	698'	41.02766111	-88.36404444
2020-WTE-829-OE	Dwight	IL	Wind Turbine	698'	41.02758056	-88.29548611
2020-WTE-830-OE	Dwight	IL	Wind Turbine	698'	41.02617778	-88.27593889
2020-WTE-831-OE	Dwight	IL	Wind Turbine	698'	41.02617222	-88.34040556
2020-WTE-832-OE	Dwight	IL	Wind Turbine	698'	41.02087222	-88.32790556
2020-WTE-833-OE	Dwight	IL	Wind Turbine	698'	41.01958611	-88.29533333
2020-WTE-834-OE	Dwight	IL	Wind Turbine	698'	41.01876667	-88.27980556
2020-WTE-835-OE	Dwight	IL	Wind Turbine	698'	41.01697222	-88.31907222
2020-WTE-836-OE	Dwight	IL	Wind Turbine	698'	41.01488056	-88.28877222
2020-WTE-837-OE	Dwight	IL	Wind Turbine	698'	41.01274444	-88.28013611

<b>ASN</b>	<b>City</b>	<b>State</b>	<b>Structure Type</b>	<b>AGL</b>	<b>Latitude (N)</b>	<b>Longitude (W)</b>
2020-WTE-838-OE	Dwight	IL	Wind Turbine	698'	41.01146667	-88.31414167
2020-WTE-839-OE	Dwight	IL	Wind Turbine	698'	41.01126389	-88.29943333
2020-WTE-840-OE	Dwight	IL	Wind Turbine	698'	41.00973333	-88.33663056
2020-WTE-841-OE	Dwight	IL	Wind Turbine	698'	41.00676667	-88.30895
2020-WTE-842-OE	Dwight	IL	Wind Turbine	698'	41.00204722	-88.31666667
2020-WTE-843-OE	Dwight	IL	Wind Turbine	698'	41.00098611	-88.27205
2020-WTE-844-OE	Dwight	IL	Wind Turbine	698'	41.00023056	-88.32839444
2020-WTE-845-OE	Dwight	IL	Wind Turbine	698'	41.00001667	-88.33739722
2020-WTE-846-OE	Dwight	IL	Wind Turbine	698'	40.99973333	-88.28329167
2020-WTE-847-OE	Dwight	IL	Wind Turbine	698'	40.99834722	-88.29424444
2020-WTE-848-OE	Dwight	IL	Wind Turbine	698'	40.99705556	-88.30716944
2020-WTE-849-OE	Dwight	IL	Wind Turbine	698'	40.99188889	-88.320975
2020-WTE-850-OE	Dwight	IL	Wind Turbine	698'	40.99103611	-88.27872778
2020-WTE-851-OE	Dwight	IL	Wind Turbine	698'	40.99061944	-88.33226389
2020-WTE-852-OE	Dwight	IL	Wind Turbine	698'	40.99035	-88.30036667
2020-WTE-853-OE	Dwight	IL	Wind Turbine	698'	40.99017222	-88.28965556
2020-WTE-854-OE	Dwight	IL	Wind Turbine	698'	40.98589722	-88.31142778
2020-WTE-855-OE	Dwight	IL	Wind Turbine	698'	40.98369722	-88.29157222
2020-WTE-856-OE	Dwight	IL	Wind Turbine	698'	40.98176111	-88.27992778
2020-WTE-857-OE	Dwight	IL	Wind Turbine	698'	40.98165	-88.33628889
2020-WTE-858-OE	Dwight	IL	Wind Turbine	698'	40.981125	-88.30719444
2020-WTE-859-OE	Dwight	IL	Wind Turbine	698'	40.98098333	-88.320625

# ATTACHMENT B

## Heritage Prairie Wind Turbines and Project Area



**ATTACHMENT C**  
Curtailed Communications Protocol

**Section 1. Notices.** The following persons shall be the primary points of contact (POCs) for the parties for purposes of administering this agreement. Any party may change its POC by providing written notification of the change to the other parties at least 30 days in advance of the change taking effect.

A. DoD.

1. Executive Director, Military Aviation and Installation Assurance Siting Clearinghouse, 3400 Defense Pentagon, Room 5C646, Washington, DC 20301-3400

2. NORAD J3 Radar Analysis Branch, 250 Vandenberg Street, Ste B016, Peterson AFB, CO, 80914, n-nc.peterson.nj3.mbx.norad-j36r-omb@mail.mil

B. MILDEP. Air Force Encroachment Management, Office of the Deputy Assistant Secretary of the Air Force, Installations, 1665 Air Force Pentagon, Suite 5E1000, Washington, DC 20330-1665, usaf.pentagon.saf-ie.mbx.saf-ieim-workflow@mail.mil

C. Project Owner.

1. Illinois Generation LLC c/o Pattern Renewables Development Company 2 LLC, Attention General Counsel, 1088 Sansome Street, San Francisco, CA 94131, kevin.wetzel@patternenergy.com

2. Illinois Generation LLC c/o ConnectGen Operating LLC, 1001 McKinney, Suite 700, Houston, Texas 77002, Attention: General Counsel

**Section 2. Criteria for Curtailment.** The parties agree that the following protocol will be used for communication between Project Owner and the MILDEP in the event curtailment of wind turbine operations will occur under circumstances delineated in Section 4 of the main agreement.

**Section 3. Communications Protocol for a National Security or Defense Purpose.**

Under circumstances described in Section 4.A, the applicable NORAD ADS will call the Project operations center at (713) 308-4242 and request immediate curtailment. Advance notification is unlikely due to the unpredictable and dynamic nature of NORAD air defense events. The applicable NORAD ADS will call the Project operations center as soon as possible after the air defense event is terminated and curtailment is no longer required.